










Okaloosa County Evacuation Routes & Shelters

-  HURRICANE SHELTER
-  HORSE SHELTER
-  DIRECTIONAL ARROWS

-  EVACUATION ROUTE
-  INTERSTATE
-  PRIMARY ROAD
-  SECONDARY ROAD

The public should listen for public announcements as to shelter openings and times.

-  HURRICANE SHELTER
- 1 BAKER SCHOOL**
1369 14TH ST BAKER 32531
LAT 30° 47.6010' N LONG 86° 40' 44.1148" W
 - 2 DAVIDSON MIDDLE SCHOOL**
6261 OLD BETHEL RD CRESTVIEW 32536
LAT 30° 47.6284' N LONG 86° 33' 44.0249" W
 - 3 KENWOOD ELEMENTARY SCHOOL**
15 EAGLE ST NE FORT WALTON BEACH FL 32547
LAT 30° 27.513' N LONG 86° 36.474" W
 - 5 NWFC RAIDERS ARENA**
100 COLLEGE BLVD E NICEVILLE 32578
LAT 30° 32.2198' N LONG 86° 28' 37.2508" W
 - 6 RIVERSIDE ELEMENTARY SCHOOL**
3400 E REDSTONE AVE CRESTVIEW 32539
LAT 30° 44.1996' N LONG 86° 32' 11.6212" W
 - 7 SHOAL RIVER MIDDLE SCHOOL 3200**
E REDSTONE AVE CRESTVIEW 32539
LAT 30° 44.2007' N LONG 86° 32' 18.6916" W
 - 8 ANTOCH ELEMENTARY SCHOOL**
4700 WHITEHURST LN CRESTVIEW FL 32536
LAT 30° 42' 53.958" N LONG 86° 36' 41.622" W

-  BAKER COMMUNITY CENTER
5503 HWY 4 BAKER FL 32531
LAT 30° 46'23.580" N LONG 86° 40'23.617" W

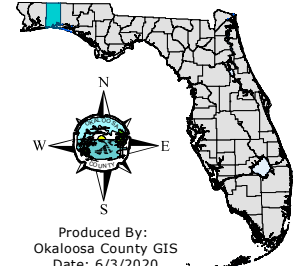
MAP PROJECTION:
Lambert Conformal Conic Projection
Stateplane: Florida North (0903)
NAD 1983(90), NAVD 1988.

PUBLIC RECORD:
This map was created by Okaloosa County GIS and is in the public domain pursuant to Chapter 119, Florida Statutes.

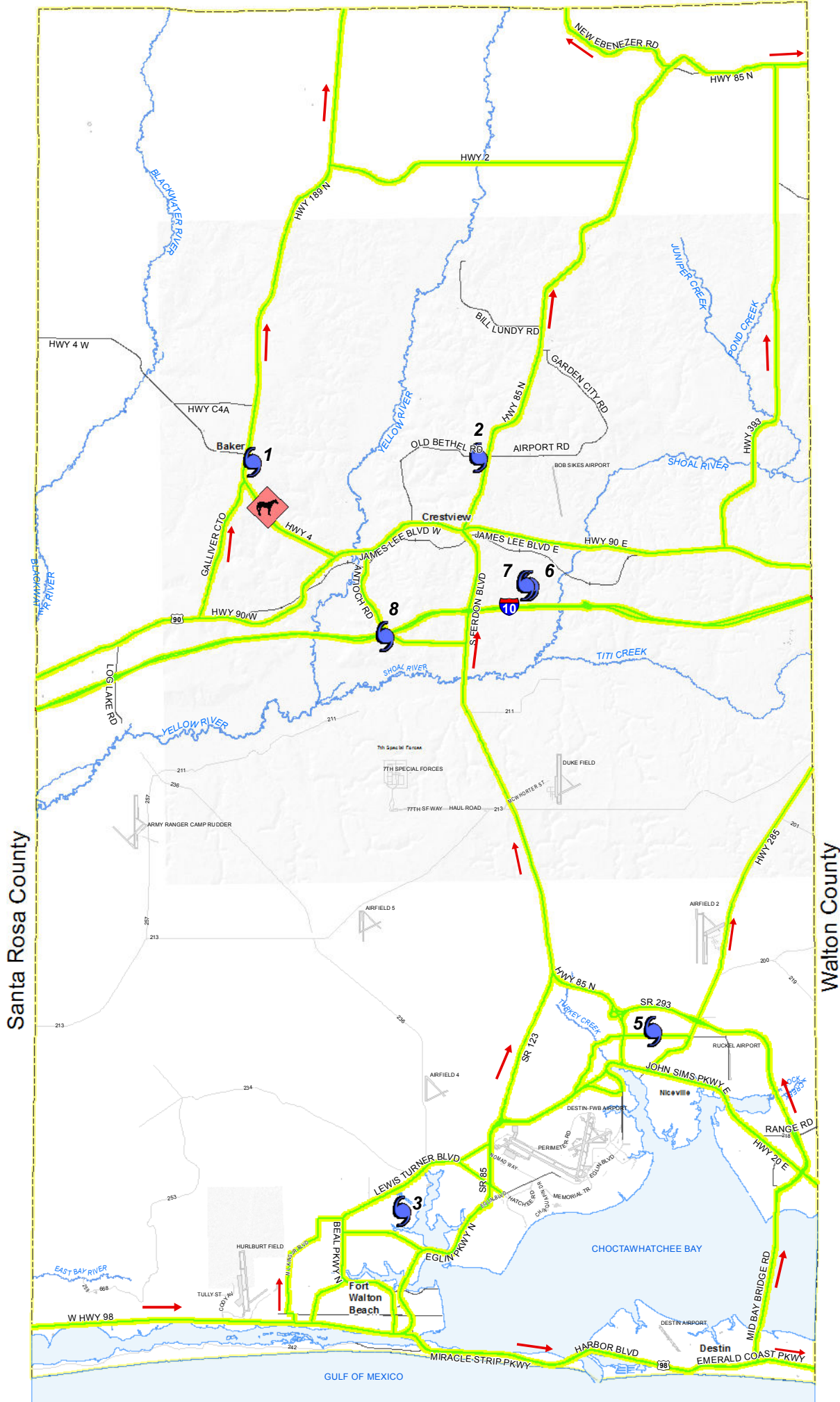
DISCLAIMER:
Okaloosa County hereby expressly disclaims any liability for errors or omissions in these maps, indexes or legends. Okaloosa County makes no warranties, expressed or implied, concerning the accuracy, completeness or suitability of this data.

DATA REVISION
Shelter Location data current as of 6/2020

Okaloosa County, FL



Produced By:
Okaloosa County GIS
Date: 6/3/2020



Santa Rosa County

Walton County