






SOUTH OKALOOSA ZIP CODE MAP


LEGEND

-  Zip Code Area
-  Interstate
-  State Road
-  County Road
-  Us Highway

MAP PROJECTION:
Lambert Conformal Conic Projection
Stateplane: Florida North (0903)
NAD 1983(90), NAVD 1988.

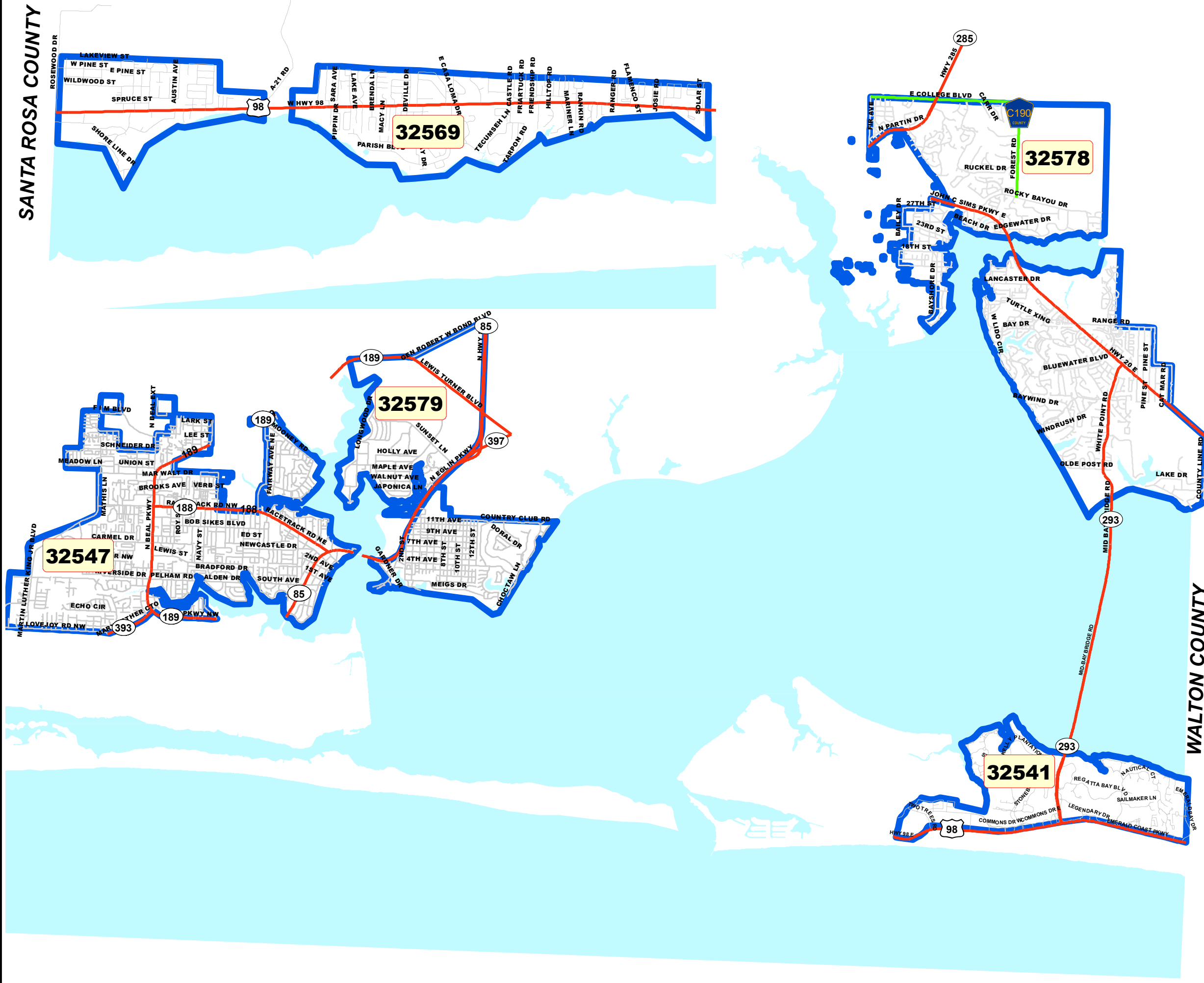
PUBLIC RECORD:
This map was created by Okaloosa County
and is in the public domain pursuant
to Chapter 119, Florida Statutes.

DISCLAIMER:
Okaloosa County hereby expressly disclaim
any liability for errors or omissions in
these maps, indexes or legends.



Department of
Growth Management
May, 2010

SANTA ROSA COUNTY



WALTON COUNTY